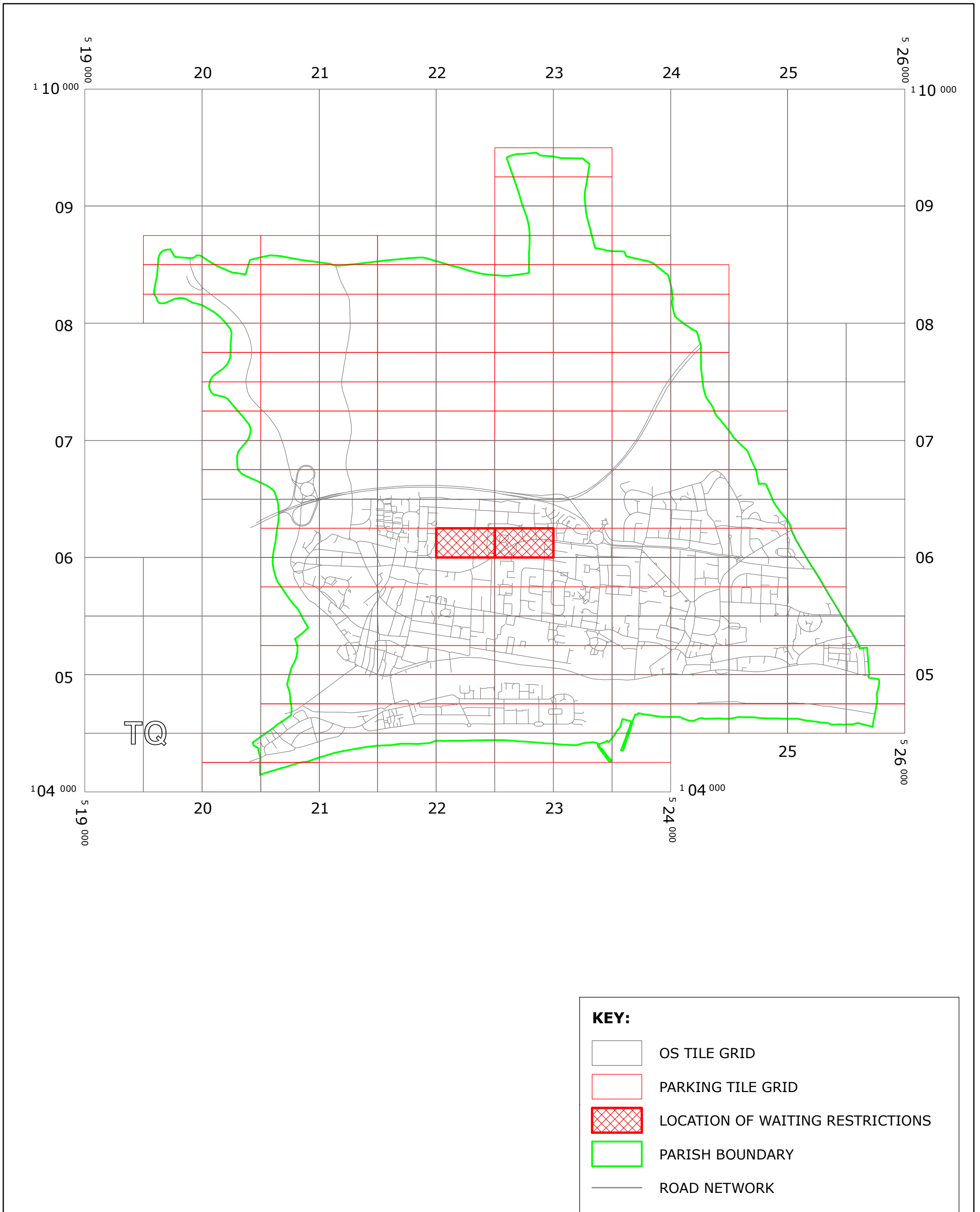







WEST SUSSEX COUNTY COUNCIL
((ADUR DISTRICT) (PARKING PLACES AND TRAFFIC REGULATION)
(CONSOLIDATION) ORDER 2009)
(SHOREHAM-BY-SEA: UPPER SHOREHAM ROAD AMENDMENT) ORDER 2015

SHOREHAM/SOUTHWICK: LOCATION OF WAITING RESTRICTIONS



KEY:

-  OS TILE GRID
-  PARKING TILE GRID
-  LOCATION OF WAITING RESTRICTIONS
-  PARISH BOUNDARY
-  ROAD NETWORK



West Sussex County Council
Residents &
Environmental Services
The Grange, Tower Street
Chichester
West Sussex
PO19 1RH

WEST SUSSEX COUNTY COUNCIL ((ADUR DISTRICT)
(PARKING PLACES AND TRAFFIC REGULATION)
(CONSOLIDATION) ORDER 2009)
(SHOREHAM-BY-SEA: UPPER SHOREHAM ROAD AMENDMENT)
ORDER 2015
LOCATION OF WAITING RESTRICTIONS



Reproduced from or based upon 2013 Ordnance Survey material with permission of the Controller of HMSO
(c) Crown Copyright reserved. Unauthorised reproduction infringes Crown copyright and may lead to
prosecution or civil proceedings West Sussex County Council Licence No. 100023447


SCALE: 1:30,000
DATE: 30/03/2015

Key for Waiting Restrictions


All areas over which the provision of the orders apply are defined by the shaded areas as shown on the following plans plus a contiguous area not indicated on the plans of verge and/or footway between the carriageway edge and the highway boundary. The plans in this schedule are based upon grid references of the Ordnance Survey National Grid defined by the OSGB 36 triangulation.


Prohibition of waiting at any time

101  check No waiting at any time


107  pat020 No waiting 8.00am-6.00pm Mon-Sat

Free Limited Waiting

716  shd62 Waiting limited to 1hr No return within 1hr 8.00am-6.00pm Mon-Sat

739  gravel Waiting limited to 2hrs No return within 1hr 8.00am-6.00pm any day

Clearways

1103  herring3 Bus stop clearway at any time

WEST SUSSEX COUNTY COUNCIL
((ADUR DISTRICT) (PARKING PLACES & TRAFFIC REGULATION)
(CONSOLIDATION) ORDER 2009)

(SHOREHAM-BY-SEA: UPPER SHOREHAM ROAD AMENDMENT)
ORDER 2015

West Sussex County Council in exercise of their powers under Sections 1 (1) 2 (1) and (2), 4 (2), 45, 46, 49 and 53 and Part IV of Schedule 9 of the Road Traffic Regulation Act 1984 ("the Act") as amended and of all other enabling powers and after consultation with the Chief Officer of Police in accordance with Part III of Schedule 9 to the Act hereby make the following Order:-

1. This Order shall come into operation on the Thirtieth day of March 2015 and may be cited as "West Sussex County Council ((Adur District) (Parking Places & Traffic Regulation) (Consolidation) Order 2009) (Shoreham-by-Sea: Upper shoreham Road Amendment) Order 2015".
2. The "West Sussex County Council (Adur District) (Parking Places & Traffic Regulation) (Consolidation) Order 2009" is hereby amended by the replacement of the plans specified in the First Schedule to this Order, with the plans specified in the Second Schedule, attached hereto.

FIRST SCHEDULE
Plans to be Replaced

TQ2206SES (Issue Number 2)
TQ2206SWS (Issue Number 1)

SECOND SCHEDULE
Replacement Plans

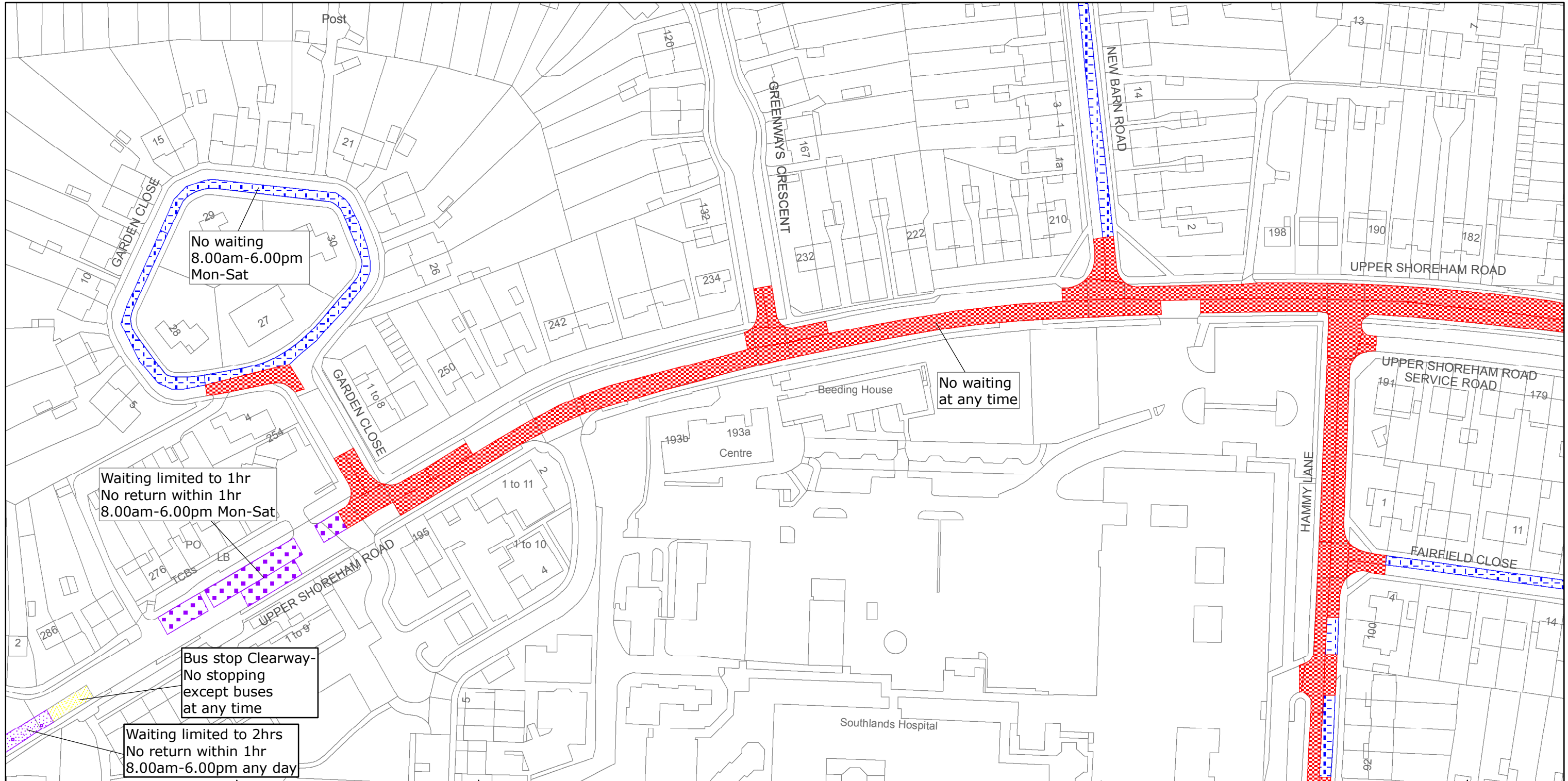
TQ2206SES (Issue Number 3)
TQ2206SWS (Issue Number 2)

THE Common Seal of THE)
WEST SUSSEX COUNTY COUNCIL)
was hereto affixed the)
day of *TWENTY SIXTH* 2015)
)
)
)
)
)
)
)
)
)

A. Smith
Authorised Signatory
ADR1406-MM



66/08 DELEGATED AUTHORITY



West Sussex County Council
 Highways & Transport
 The Grange
 Tower Street
 Chichester
 West Sussex
 PO19 1RH

ADUR DISTRICT: SHOREHAM/SOUTHWICK

WAITING RESTRICTIONS

TILE REF NO:
 TQ2206SES

SHEET ISSUE NO 3
 SHEET ACTIVE FROM -30/03/2015



SCALE:
 1:1250
 at A3 size

Reproduced from or based upon 2013 Ordnance Survey material with permission of the Controller of HMSO (c) Crown Copyright reserved.
 Unauthorised reproduction infringes Crown copyright and may lead to prosecution or civil proceedings West Sussex County Council Licence No. 100023447



Waiting limited to 2hrs
No return within 1hr
8.00am-6.00pm any day

No waiting
at any time



West Sussex County Council
Highways & Transport
The Grange
Tower Street
Chichester
West Sussex
PO19 1RH

ADUR DISTRICT: SHOREHAM/SOUTHWICK

WAITING RESTRICTIONS

**TILE REF NO:
TQ2206SWS**

SHEET ISSUE NO 2

SHEET ACTIVE FROM -30/03/2015



SCALE:
1:1250

at A3 size

Reproduced from or based upon 2013 Ordnance Survey material with permission of the Controller of HMSO (c) Crown Copyright reserved.
Unauthorised reproduction infringes Crown copyright and may lead to prosecution or civil proceedings West Sussex County Council Licence No. 100023447